

MILTON KEYNES

BRANCH: 1:110000
FOOT: 1:62500

VISITORS ROUTE MAP

Scale 1:56,666
2 miles
3 Kilometers


- Motorways
- Trunk and Main A roads
- Secondary B and other important roads
- Selected minor roads
- Railway (with station)
- Canal
- Golf course
- Information centre
- Leisure centre

COMMISSION FOR THE NEW TOWNS
Central Business Exchange
414-428 Midsummer Boulevard
Central Milton Keynes MK9 2EA
Telephone (01908) 692692
Facsimile (01908) 691333

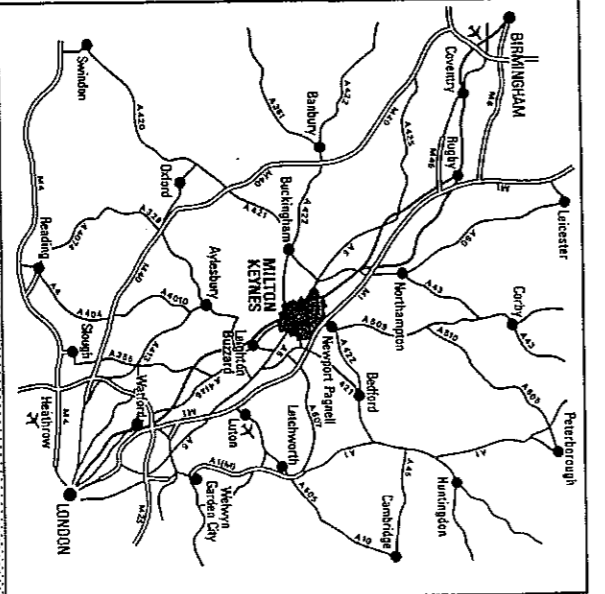
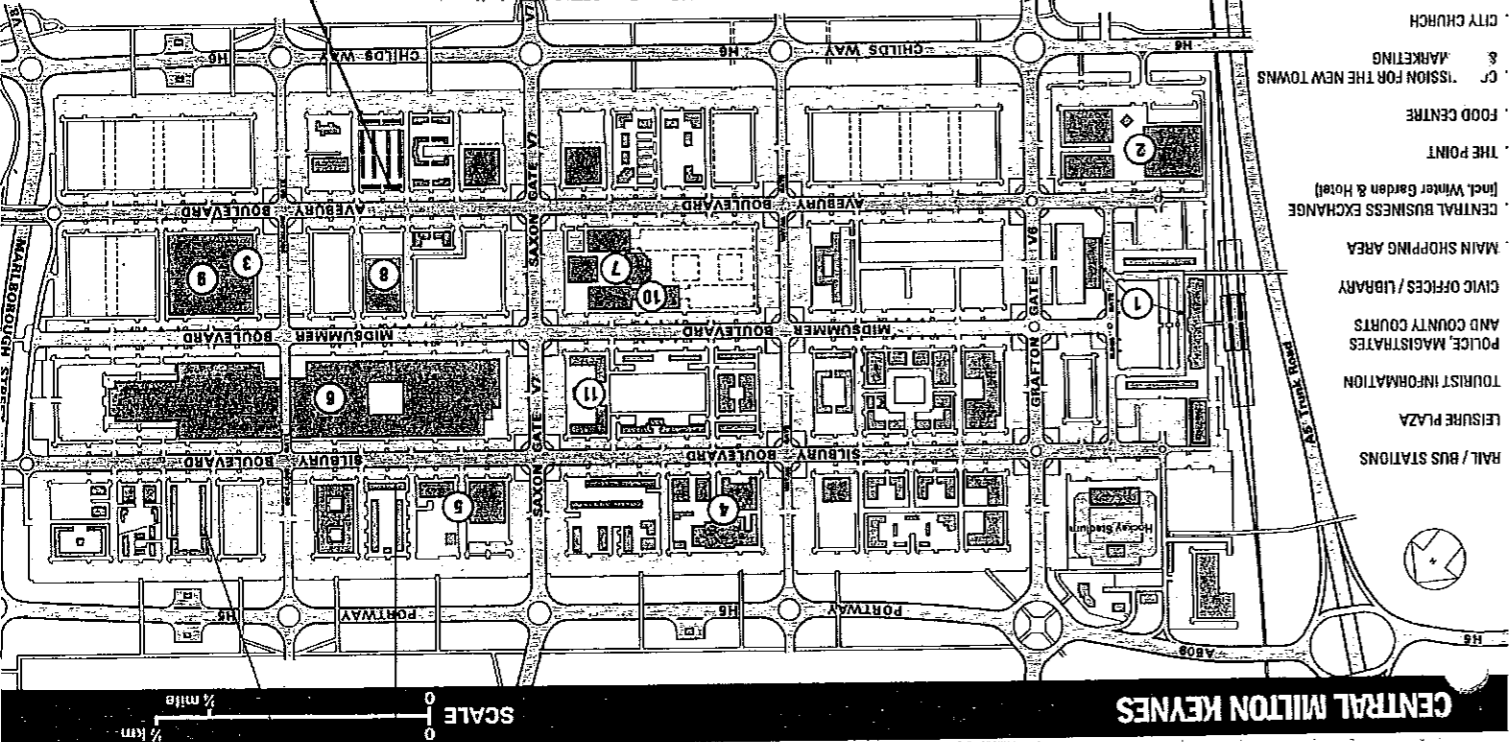
CNT MARKETING
Central Business Exchange
414-428 Midsummer Boulevard
Central Milton Keynes MK9 2EA
Telephone (01908) 696300
Facsimile (01908) 696400

MILTON KEYNES
Milton Keynes is on the main electrified Inter-City railway line between London (Euston), Birmingham and Scotland. The city is also close to the M1, accessed at Junction 13 and Junction 14 where there is an Information Centre and Coachway.

Buses run regularly from Milton Keynes Central railway station to the main centre, where the Civic Offices, library, exhibition gallery and shops are located. There is parking for over 12,000 cars around the main shopping area. The shopping building is open every day (Sunday 11.00am to 5.00pm) and most stores are open until 8.00pm on Thursday and Friday. Check each store for individual hours of trading. There is an outdoor market on Tuesday, Friday, Saturday and Sunday, with a bric-a-brac market on Thursday.



The main city roads are arranged in a grid formation. The prefix letter 'H' indicates a horizontal (east-west) road, and 'V' a vertical



MILTON KEYNES

Commission for the New Towns

APARTMENTS: MKOC: DR PIS WARDKRD
FLATS: TELVOR: DENTON